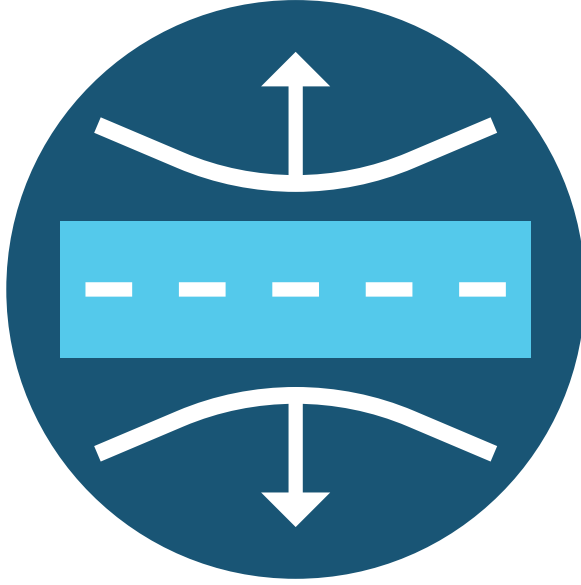
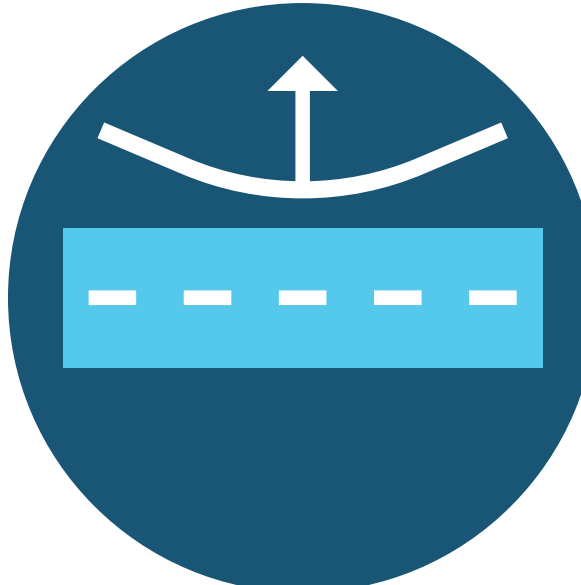
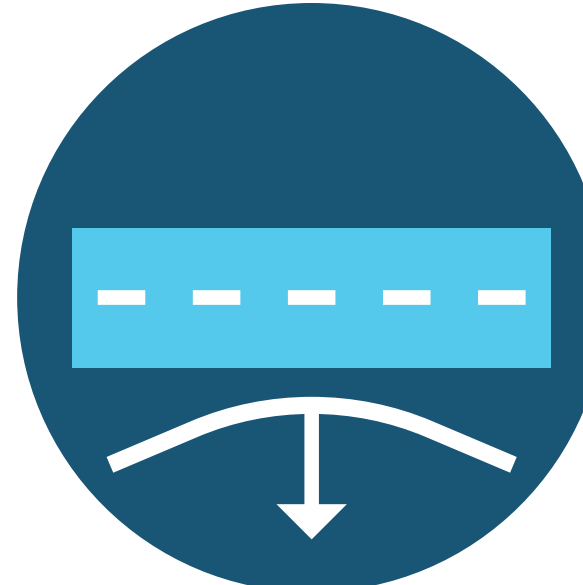


# Alternatives Impacts

## POTENTIAL IMPACTS FOR EACH ALTERNATIVE

Category		Estimated Performance Measure	ALTERNATIVE 1  Symmetrical Widening	ALTERNATIVE 2  Widening to the North	ALTERNATIVE 3  Widening to the South
Purpose and Need	Does the alternative accommodate traffic volumes?		Yes	Yes	Yes
	Does the alternative improve congestion?		Yes	Yes	Yes
	Does the alternative address regional growth?		Yes	Yes	Yes
Right of Way <i>(Estimated)</i>	Total acres		24.42	26.11	26.84
	Parcels (number of tracts)		76	77	76
Relocations <i>(Estimated)</i>	How many properties may be impacted?		10	14	11
Wetlands and Streams <i>(Estimated)</i>	How many acres of wetlands may be impacted?		2.9	3	2.9
	Potential stream impacts (linear feet; includes direct impacts and indirect shading impacts)		4764.8	4558.7	4785.6
Floodplains <i>(Estimated)</i>	Potential overall floodplain impacts (nearest 0.1)		2.3	2.4	2.3
	Potential regulatory floodway impacts (nearest 0.1 acre)		0.5	0.6	0.5
	Potential 100 Year floodplain impacts (nearest 0.1 acres)		1.6	1.7	1.6
Hazardous Waste Sites	How many hazardous waste sites encountered?		4	4	4

